

# BUDAPEST - EGER

## THE ULTIMATE SURVIVAL GUIDE



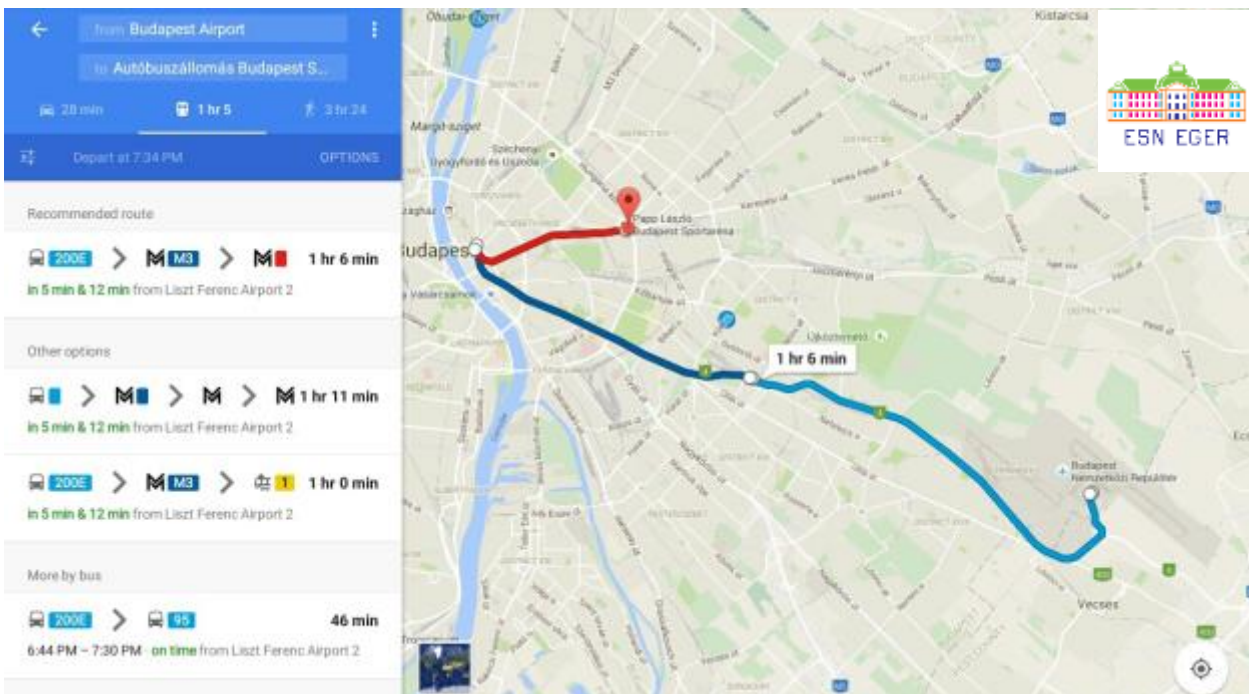
I just landed in Budapest! What now?

Getting to Eger is not as hard as it might seem, but let us help you with it. Here is a step-by-step guide:

- 1. Take bus 200E.** Buses leave right in front of the terminal; check the schedule [here](#). You will need a single ticket for the ride, which costs 350 HUF (1.2€; and if you are at it, buy several - they come in handy) purchased before the ride, but if you buy it from the driver it will be 450 HUF (1.5€). <http://www.bkk.hu/en/timetables/> should provide you with all the sufficient info regarding Budapest's public transport.
- 2. Take Metro 3** (or as Budapesters refer to it, the blue metro). 200E will drop you right at the metro station (*Kőbánya-Kispest*).
- 3. Get off at Deák Ferenc tér, take Metro 2** (the red metro line) in the direction of *Őrs vezér tere*.
- 4. Get off at Puskás Ferenc Stadion.** You will find yourself at a huge junction. To your right, you will see signs 'Volánbusz', so turn to the left and you will find the bus terminal after a 2 minute walk. Buses leave to Eger every 30-45 minutes, but check the [following link](#) for more accurate timetable. Do not worry about the various destinations (you might see Eger express, Gyöngyös-Eger etc.), if the bus has Eger's name in it in the last spot, it means it is the final destination. Tickets cost 2920 HUF (~10€). It usually takes 1 hour 50 minutes to 2 hour 20 minutes to get to Eger.
- 5. As you arrive to Eger, we will be waiting for you.** This is why it is extremely important to let us know on time when do you exactly arrive.



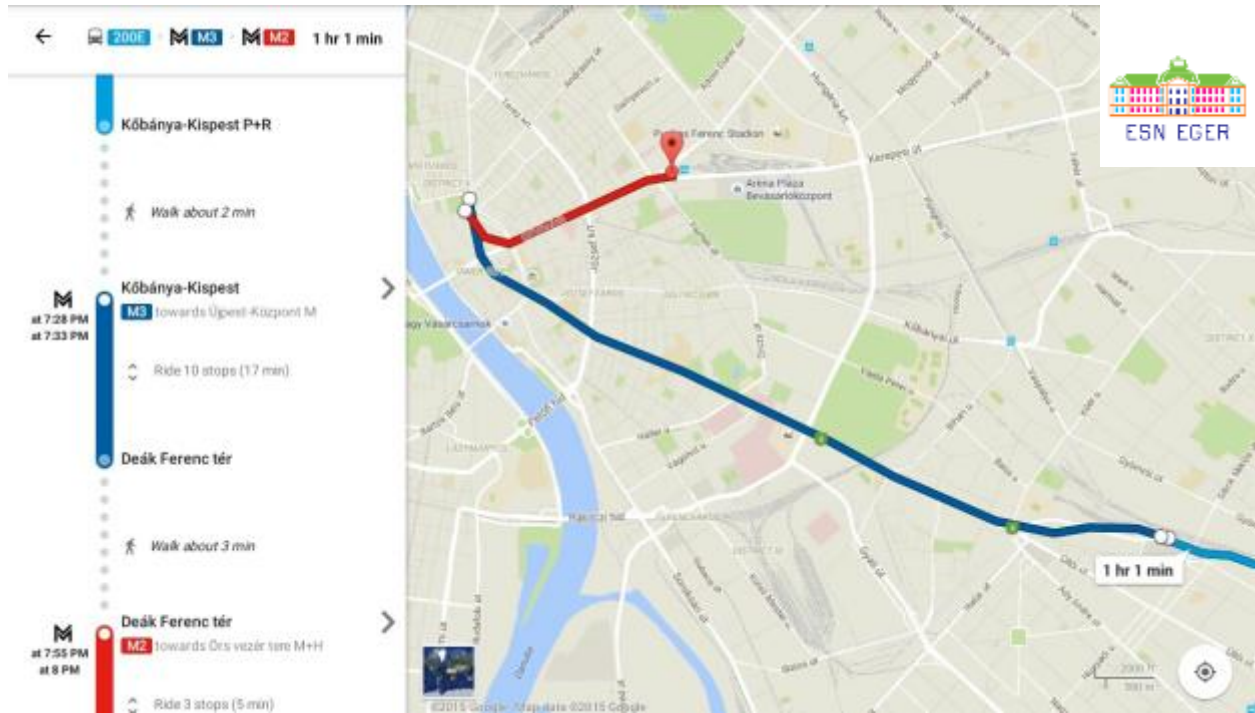
The same steps, as seen on google maps (please ignore the 'other options'):



*Alternative for the train lovers:*

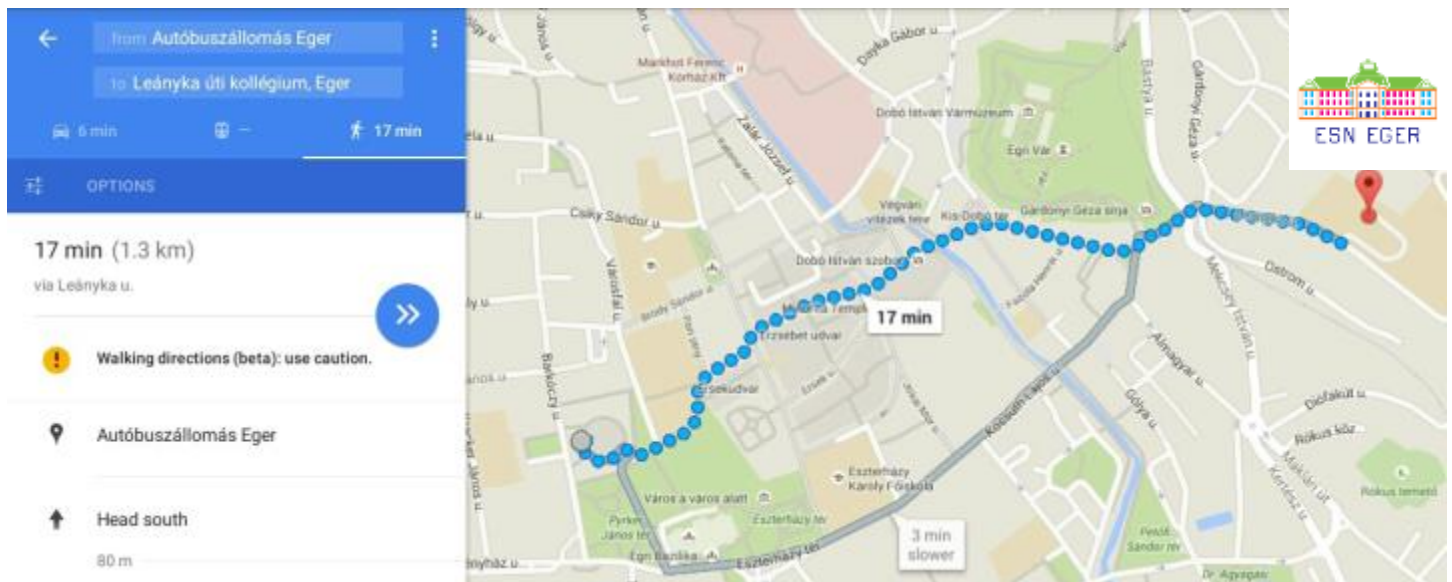
*Repeat steps till no. 4. Get off at Keleti Pályaudvar from Metro 2. Purchase tickets for 3000 HUF (10€). Trains depart towards Eger every hour, but be aware that direct trains only leave every second hour! Otherwise you have to switch trains. This is how you should do it: catch a train from Keleti to Miskolc-Tiszai Pályaudvar; get off at Füzesabony; take the Eger train (a cute red-yellow train). Please note that the railway station is considerably farther from the*

dormitory and would possibly make your mission (reaching the dorm) a little difficult. The train ride lasts either 2 hours (direct to Eger) or 2.5 hours (with changing in Füzesabony). Check [this link](#) about timetables and prices.



Editor's note: Taxis are always a good alternative for short distances. A cab from the airport to the bus or railway stations would take you for ~4500 HUF (~15€). Taxis in Eger are cheap and distances are short: a ride from the bus station to the dormitory is 1000 HUF (~3.5€), while from the train station it should not cost more than 1500 HUF (5€).

Once you are in Eger, our mentors should make it sure you are not getting lost, but just in case, a screenshot of how to get to the dormitory from the bus station:



And do not forget your new home's address: **3300 Eger, Leányka utca 2**. Have a safe trip and we are looking forward to meeting you!





And here's a screenshot of how to get to the dormitory from the train station:

The screenshot shows a Google Maps interface with a walking route from the Eger train station to Leányka u. 2. The route is highlighted in blue and passes through several streets. A sidebar on the left provides details about the route, including a list of street crossings with estimated walking times and distances.

Street Crossing	Estimated Time	Distance
a következőn keresztül: Deák Ferenc u. és Kossuth Lajos u.	26 perc	2,0 km
a következőn keresztül: Hadnagy u.	28 perc	2,1 km
a következőn keresztül: Deák Ferenc u.	29 perc	2,2 km

Additional information from the screenshot includes the starting point: Vasútállomás, Eger, Állomás tér, 3300 and the destination: Leányka u. 2, Eger, 3300. The map also shows various landmarks such as the Eger Termál Kft. Termálfürdő and the Ersekkert - Archbishop's Garden.